





REFERENCES


- 1) MUNICIPAL PRIMARY SCHOOL
- 2) PRIVATE PRIMARY SCHOOL
- 3) SECONDARY SCHOOL
- 4) COLLEGE
- 5) HOSPITAL/SANITORIUM
- 6) MUNICIPAL HOSPITAL
- 7) GOVERNMENT HOSPITAL
- 8) MUNICIPAL/PRIVATE MATERNITY HOME
- 9) MUNICIPAL HEALTH CENTRE/CLINIC
- 10) MUNICIPAL DISPENSARY
- 11) VETERINARY HOSPITAL
- 12) MUNICIPAL OFFICE/TOWN DUTY OFFICE
- 13) GOVERNMENT OFFICE
- 14) PUBLIC SANITARY CONVENIENCE
- 15) LIBRARY
- 16) PUBLIC HALL/STUDENTS HOSTEL
- 17) OPEN AIR THEATRE
- 18) WELFARE CENTRE
- 19) FIRE BRIGADE STATION/PRINTING PRESS
- 20) POST OFFICE/POST AND TELEGRAPH OFFICE
- 21) POLICE STATION
- 22) CATTLE POUND
- 23) TELEPHONE EXCHANGE/SERVICE CENTRE
- 24) POLICE QUARTERS/RLY. RESERVATION
- 25) MUNICIPAL CHOWKY
- 26) GYMNASIUM
- 27) MUNICIPAL/PRIVATE/RETAIL MARKET
- 28) MUNICIPAL OPEN MARKET
- 29) CINEMA THEATRE
- 30) DRAMA THEATRE
- 31) SHOPPING CENTRE
- 32) MUNICIPAL SEMI WHOLESALE MARKET
- 33) CHILDREN'S THEATRE & MUSEUM
- 34) INDUSTRIAL ESTATE/FISHING INDUSTRIES
- 35) SERVICE INDUSTRIAL ESTATE/RLY. SIDING
- 36) MUNICIPAL LAUNDRY/WORKSHOP/STORE
- 37) MUNICIPAL/PRIVATE/DHOBI GHAT
- 38) GODOWN/WAREHOUSE/COLD STORAGE
- 39) SEWAGE PURIFICATION WORKS
- 40) RESERVOIR
- 41) CEMETERY/CREMATION GROUND
- 42) PUMPING STATION
- 43) SANITARY REFUSE SHED
- 44) REFUSE TRANSPORT STATION
- 45) B.E.S.T. BUS DEPOT/STATION
- 46) RECEIVING STATION
- 47) PARKING LOT / PETROL PUMP
- 48) CAR POUND
- 49) MUNICIPAL ROAD DEPOT
- 50) MUNICIPAL TRANSPORT GARAGE
- 51) TRUCK TERMINAL
- 52) PARK
- 53) PLAY GROUND
- 54) RECREATION GROUND
- 55) GARDEN
- 56) SWIMMING POOL
- 57) FISH DRYING GROUND
- 58) HOUSING FOR DISHOUSED
- 59) PUBLIC HOUSING/DHOBI HOUSING
- 60) MUNICIPAL HOUSING
- 61) GOVERNMENT HOUSING
- 62) RESIDENTIAL ZONE
- 63) COMMERCIAL ZONE
- 64) SERVICE INDUSTRIAL ZONE
- 65) GENERAL INDUSTRIAL ZONE
- 66) SPECIAL INDUSTRIAL ZONE
- 67) URBAN RENEWAL SCHEME
- 68) T P SCHEME / AIRPORT BOUNDARY
- 69) NO DEVELOPMENT ZONE
- 70) SHOP LINE
- 71) DISTRICT CENTRE/COMMERCIAL COMPLEX
- 72) EXISTING ROAD
- 73) PROPOSED ROAD
- 74) ROAD TO BE WIDENED
- 75) RETENTION ACTIVITY
- 76) EXISTING AMENITY
- 77) HEIGHT RESTRICTION BOUNDARY
- 78) SPECIAL PLANNING AUTHORITY BOUNDARY
- 79) VILLAGE BOUNDARY
- 80) WARD BOUNDARY
- 81) BOUNDARY OF ARREY MILK COLONY
- 82) BOUNDARY OF FILM CITY

JUHU CITIZENS WELFARE GROUP
 1KRWVA, "Office On Wheels"
 Janki Kufir, Juhu Church Road,
 Juhu, Mumbai - 400 049.

MUNICIPAL CORPORATION OF GREATER BOMBAY
SANCTIONED DEVELOPMENT PLAN FOR 1981-2001

 CHIEF ENGINEER (DEVELOPMENT PLAN)
 DIRECTOR (E. S. & P.)
 MUNICIPAL-COMMISSIONER (FOR GREATER BOMBAY)
 SECRETARY, GOVT. OF MAHARASHTRA (URBAN DEVELOPMENT DEPT.)

SANCTIONED VIDE GOVT. (URBAN DEVELOPMENT) NOTIFICATION NUMBERS
 K/W - TBP/4392/5840/UD 11 - RDP dtd. 19.5.1993
 dtd. 22.6.1993
 dtd. 31.1.1994

 N
K/West Ward
 SCALE 1:4000